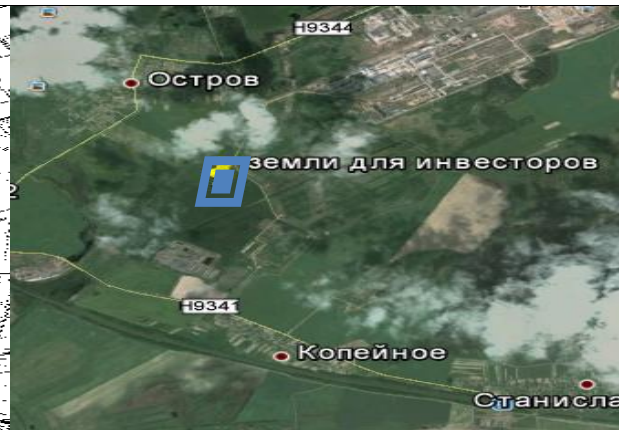
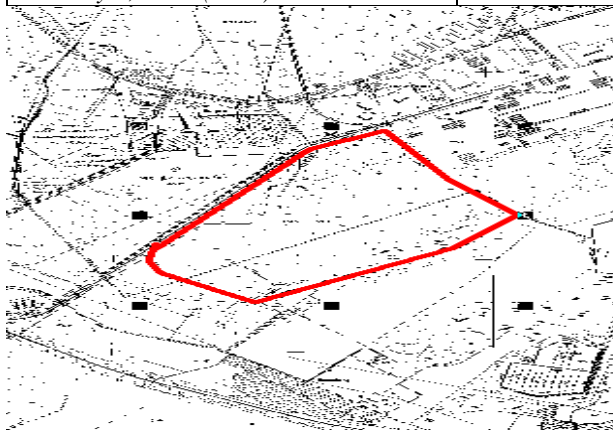
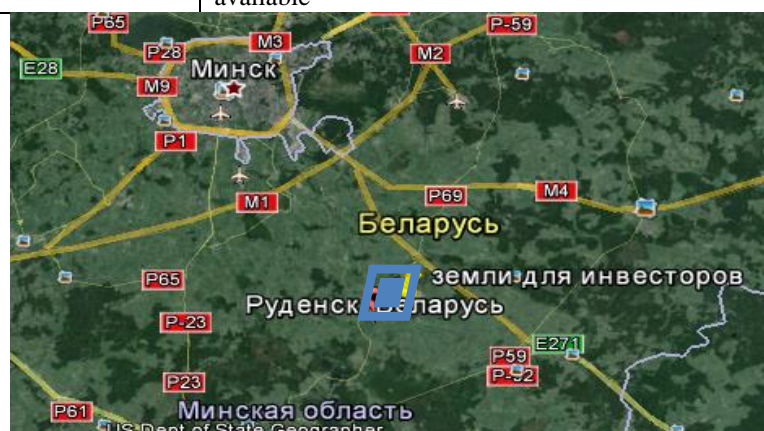


1. General information		
Total area (m <sup>2</sup> )	150 0000	
Location	Region	Minsk
	District	Puhovichi
Land ownership	<input type="checkbox"/> private <input checked="" type="checkbox"/> state	
Owner's name	Puhovichi District Executive Committee	
Purpose of use	<input checked="" type="checkbox"/> industry <input type="checkbox"/> commerce <input type="checkbox"/> mixed	
	<input type="checkbox"/> logistics <input type="checkbox"/> service <input type="checkbox"/> other	
Means of use	<input checked="" type="checkbox"/> lease <input type="checkbox"/> use <input type="checkbox"/> sale	
Cost (cadastral) per 1 m <sup>2</sup> as of January 1, 2013 (USD)	0.27	



2. Transport connection		
	Distance from site, km	Name
Highway	8-10	M-5 Minsk-Gomel
Main republican roads	8-10	M-5 Minsk-Gomel
Airport	50-60	national
Railway	1-3	
Access roads	available	



3. Infrastructure		
	Distance from site (km)	Description (power, volume, etc.)
Electricity	1.2-3; 3	110/6 kV: 110/35/10 kV
Heating system	0.3-0.5 (Heat Power Plant-5)	
Drinking water	0.02	150 millimeters
Hot water supply	0.3-0.5 (Heat Power Plant-5)	
Sewerage	0.02; sewage pump station - 0.4	220 millimeters
Gas supply	1-3	0.6 megapaskals
Other (incl. adjoining infrastructure: industrial enterprises, raw material sources)	Republican Unitary Enterprise "Minskenergo" (Heat Power Plant-5) Republican Unitary Enterprise "Belenergostroy"	